












# Shoreline Type

## Legend

-  Unit Break Points
- Shoreline Type**
-  Man-made
-  Channel
-  Estuary, Marsh or Lagoon
-  Mud Flat
-  Gravel Beach
-  Gravel Flat
-  Rock Cliff
-  Rock Platform
-  Rock with Gravel Beach
-  Rock with Sand Beach
-  Rock, Sand and Gravel Beach
-  Sand Beach
-  Sand Flat
-  Sand and Gravel Beach
-  Sand and Gravel Flat
-  Boundary (International)
-  Boundary (Interprovincial)

**Data Source:**  
 Shoreline Type  
 GeoBC Coastal Resource Shorezone Database, 2008

**Base Information**  
 1:20,000 GeoBC Terrain Resource Information Management (TRIM) Database

