

MAP 093C098

ADMINISTRATIVE BOUNDARIES

-  Municipality or Regional District


 Park or Protected Area


 Private Parcel
-  Indian Reserve


 First Nations Treaty Land


 Provincial Border


TRANSPORTATION and INFRASTRUCTURE


-  Freeway or Highway


 Arterial Collector



 Local Road


 Unpaved Road


 Ferry Route


 Railway


 Trail

 Airfield
-  Transmission Line or Pipeline

 Railway Crossing

 Highway Rest Stop

 Airport

 Heliport

LAND USE and LAND COVER FEATURES

-  Ministry of Forests Land and Natural Resource Operations Radio Repeaters

 BC Recreation Sites (Campgrounds and Picnic Areas)

 Nursery, Orchard, or Vineyard

 Ice Field or Snow Field

 Swamp or Marsh

 Wooded Area

 Built Up Areas

 Hospital Properties
-  Building

 Police

 Fire Hall

 Ambulance

 Shipyard or Terminal

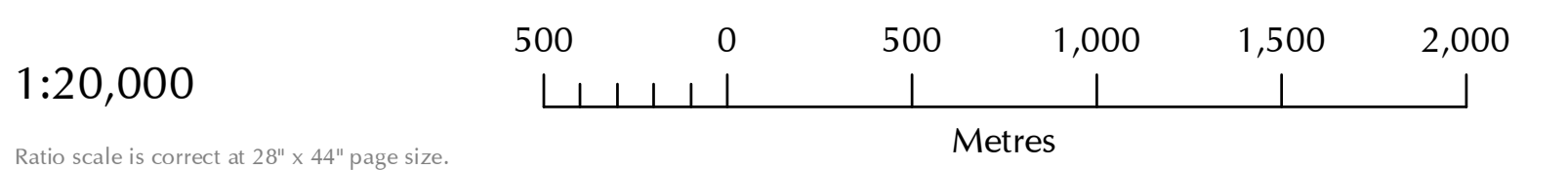
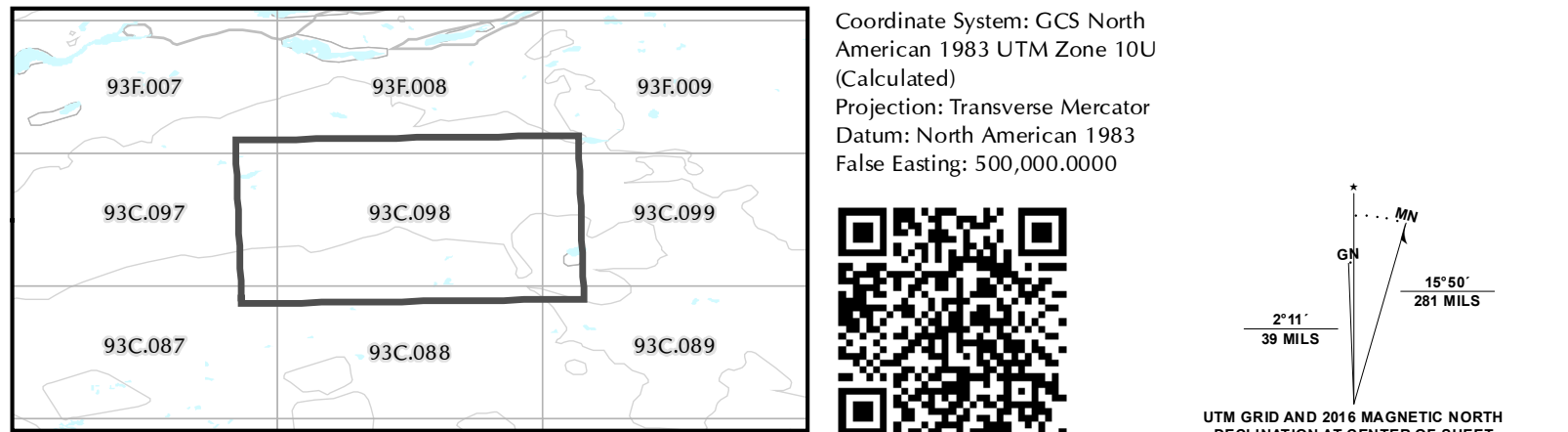
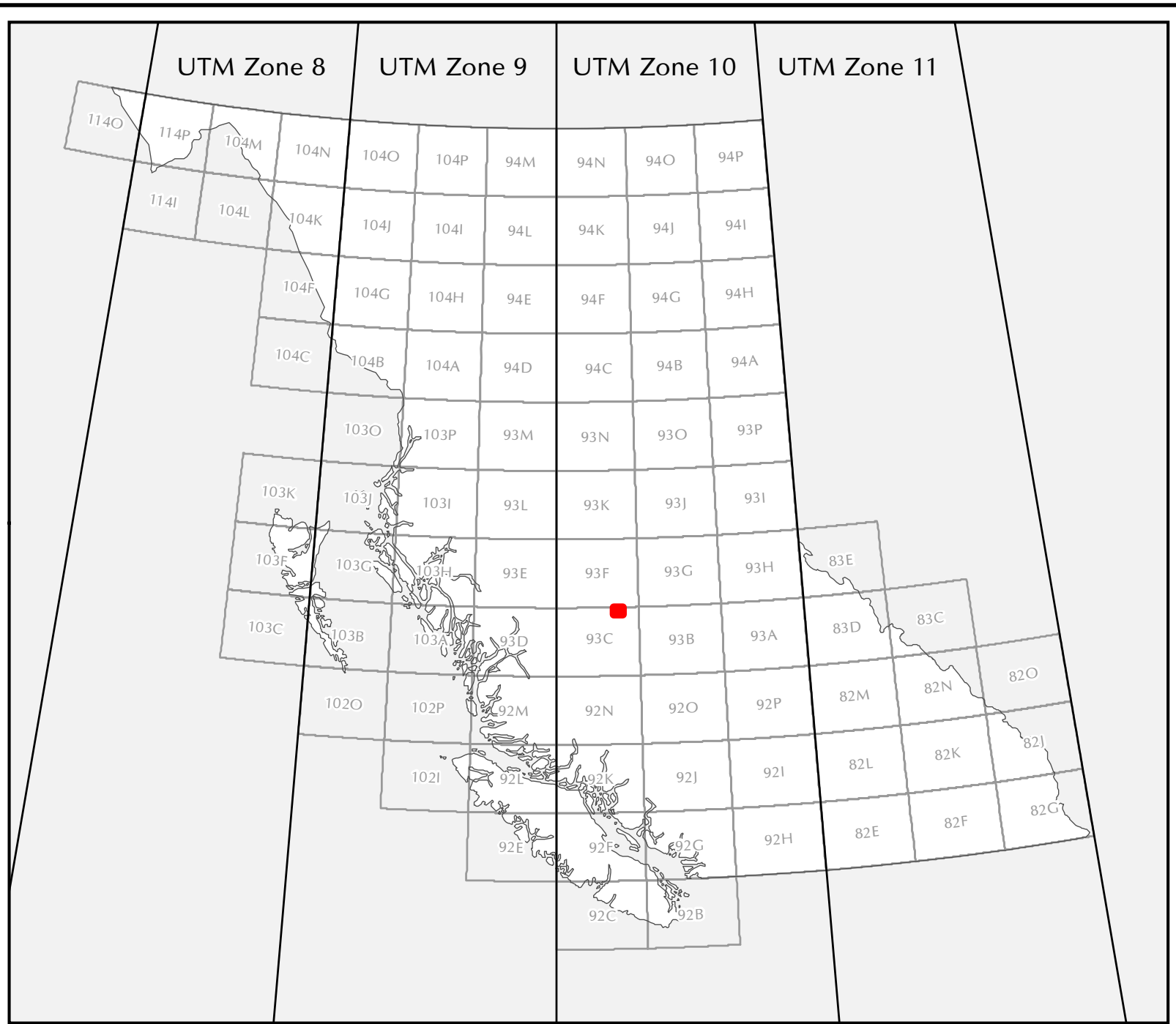
 Port or Harbour

ELEVATION CONTOURS

-  100 Metre Interval

 20 Metre Interval
-  Contour Depression

 Spot Height



DATA SOURCE
This map is produced by GeoBC of the Ministry of Forests, Lands, and Natural Resource Operations. It is based on the most current TRIM (Terrain Resource Information Mapping) data available. TRIM data is generally accurate to 10m. This map also contains BC Hydro transmission lines, FLNRO repeater tower locations and various public building locations derived from the Digital Road Atlas. For more information on the data, the TRIM specification or other base mapping products, please visit the GeoBC website at www.geo.bc.ca.

LICENCE AND OWNERSHIP
Copyright © 2016, Province of British Columbia. All rights reserved. This material is owned by the Government of British Columbia and protected by copyright law. It may not be reproduced or redistributed without the prior written permission of the Province of British Columbia.

DISCLAIMER AND WARNING
The Province of British Columbia makes no representations or warranties regarding the accuracy, merchantability, fitness for a particular purpose, or completeness of any information contained in or otherwise comprising this map. Without limiting the foregoing, you are warned not to use this map for navigational purposes. This map may be generalized and may not reflect current conditions. Uncharted hazards may exist.