

MAP 094J004

ADMINISTRATIVE BOUNDARIES

- Municipality or Regional District

Park or Protected Area

Private Parcel
- Indian Reserve

First Nations Treaty Land

Provincial Border

TRANSPORTATION and INFRASTRUCTURE

- Freeway or Highway

Arterial Collector

Local Road

Unpaved Road

Ferry Route

Railway

Trail

Airfield
- Transmission Line or Pipeline

Railway Crossing

Highway Rest Stop

Airport

Helipoint

LAND USE and LAND COVER FEATURES

- Ministry of Forests Land and Natural Resource Operations Radio Repeaters

BC Recreation Sites (Campgrounds and Picnick Areas)

Nursery, Orchard, or Vineyard

Ice Field or Snow Field

Swamp or Marsh

Wooded Area

Built Up Areas

Hospital Properties
- Building

Police

Fire Hall

Ambulance

Shipyards or Terminal

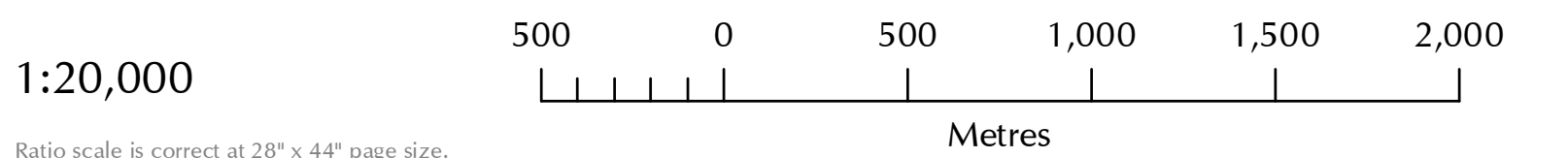
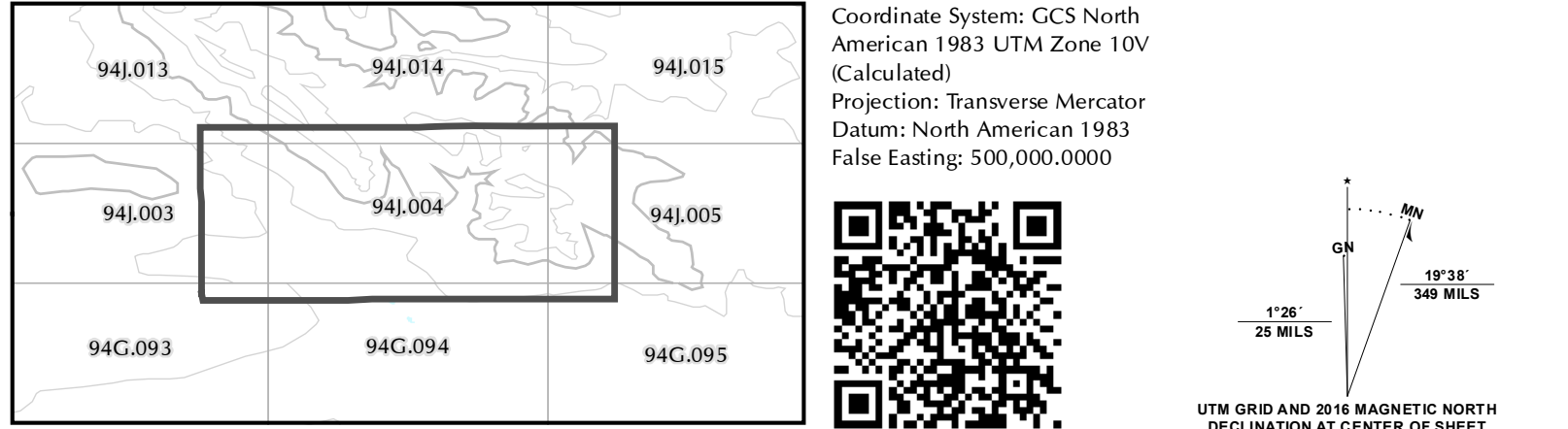
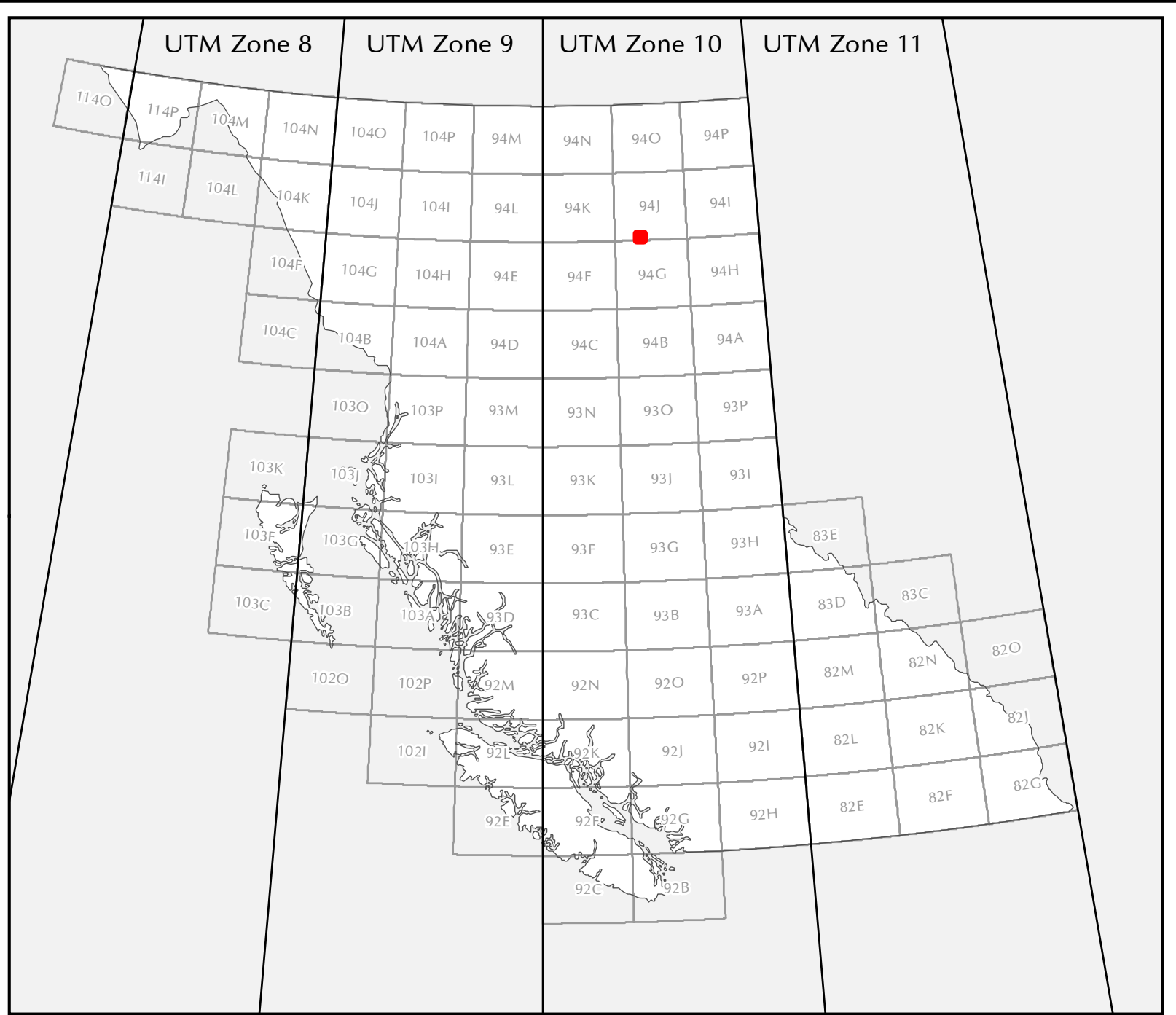
Port or Harbour

ELEVATION CONTOURS

- 100 Metre Interval

20 Metre Interval
- Contour Depression

Spot Height



DATA SOURCE
This map is produced by GeoBC of the Ministry of Forests, Lands, and Natural Resource Operations. It is based on the most current TRIM (Terrain Resource Information Mapping) data available. TRIM data is generally accurate to 10m. This map also contains BC Hydro transmission lines, FINRO repeater tower locations and various public building locations derived from the Digital Road Atlas. For more information on the data, the TRIM specification or other base mapping products, please visit the GeoBC website at www.geobc.gov.bc.ca.

LICENCE AND OWNERSHIP
Copyright © 2016, Province of British Columbia. All rights reserved. This material is owned by the Government of British Columbia and protected by copyright law. It may not be reproduced or redistributed without the prior written permission of the Province of British Columbia.

DISCLAIMER AND WARNING
The Province of British Columbia makes no representations or warranties regarding the accuracy, merchantability, fitness for a particular purpose, or completeness of any information contained in or otherwise comprising this map. Without limiting the foregoing, you are warned not to use this map for navigational purposes. This map may be generalized and may not reflect current conditions. Uncharted hazards may exist.