

# MAP 104C

## ADMINISTRATIVE BOUNDARIES

- First Nations Treaty Land

Indian Reserve

Park or Protected Area
- Provincial Border

City Area

Regional District Boundary

## TRANSPORTATION and INFRASTRUCTURE

- Freeway or Highway

Arterial Collector

Local Road

Unpaved Road
- Ferry Route

Railway

Bridge

Tunnel

## NATURAL TOPOGRAPHIC FEATURES

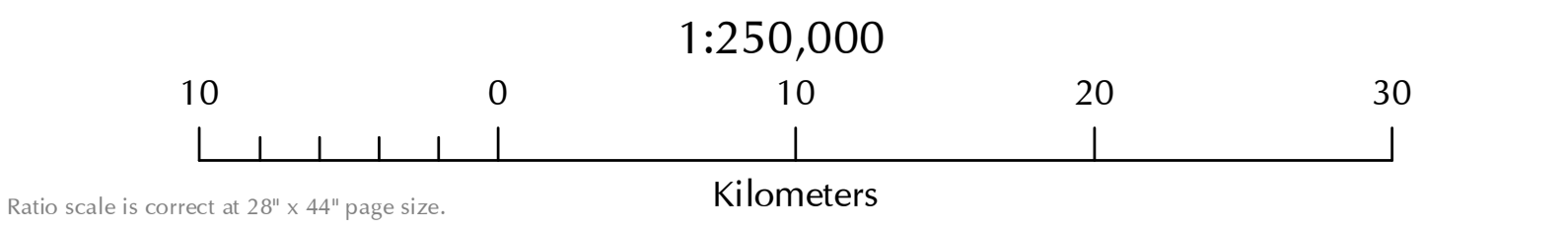
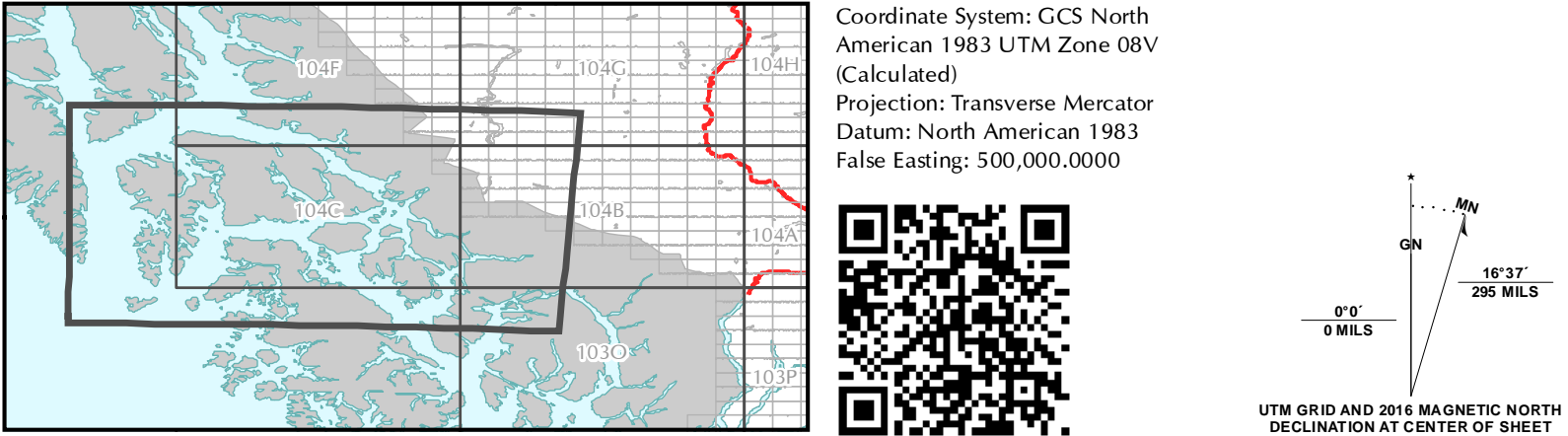
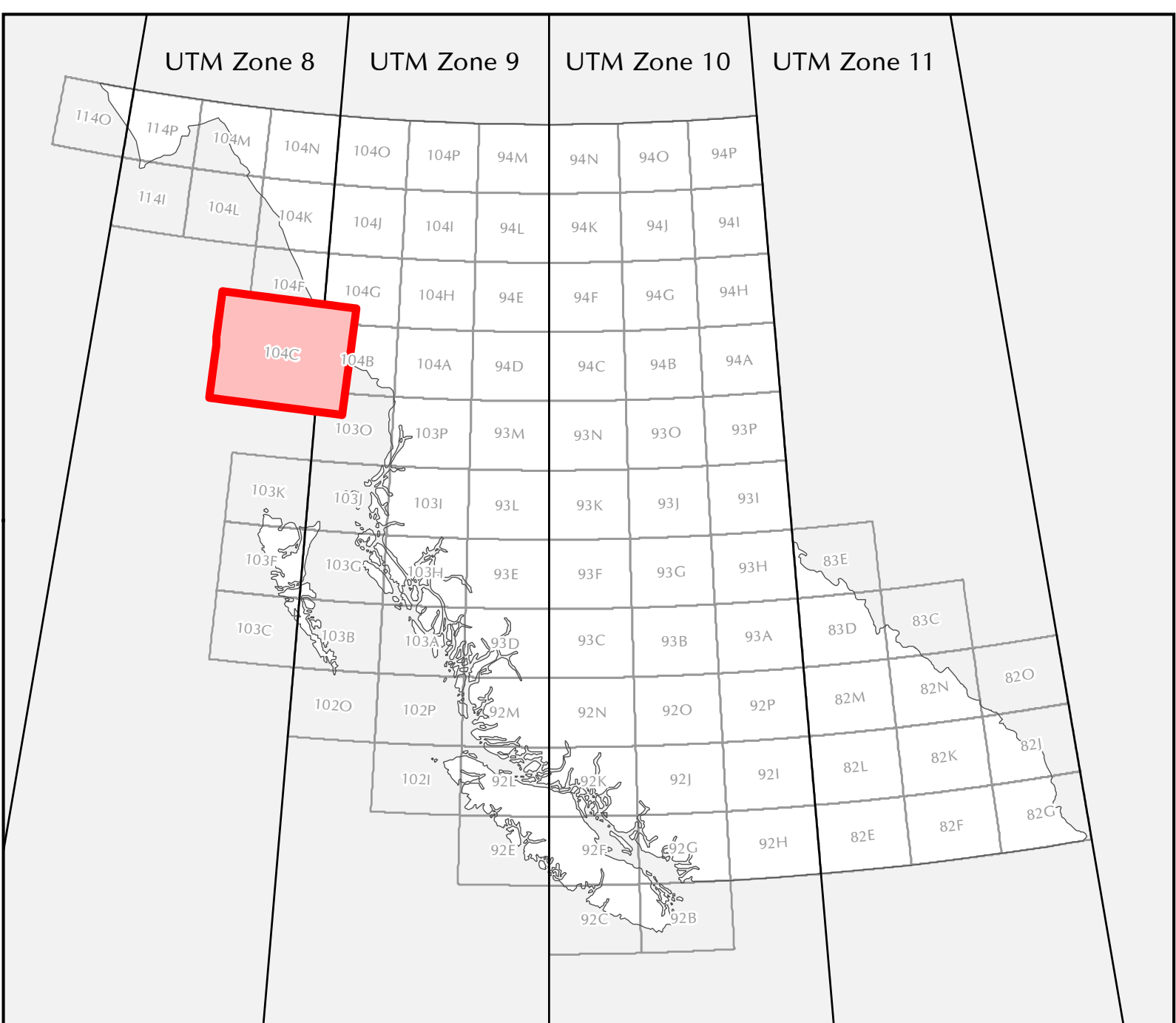
- Swamp or Marsh

Wooded Area
- Icefield or Snowfield

## ELEVATION CONTOURS

- 1000 Metre Interval

200 Metre Interval
- Area of Indefinite Contours



**DATA SOURCE**  
This map is produced by GeoBC of the Ministry of Forests, Lands, and Natural Resource Operations. It is based on the most current TRIM (Terrain Resource Information Mapping) data available. TRIM data is generally accurate to 10m. This map also contains Open Street Map Trails (© OpenStreetMap), BC Hydro transmission lines, FLNRO repeater tower locations and various public building locations derived from the Digital Road Atlas. For more information on the data, the TRIM specification or other base mapping products, please visit the GeoBC website at [www.geo-bc.gov.bc.ca](http://www.geo-bc.gov.bc.ca).

**LICENCE AND OWNERSHIP**  
Copyright © 2016, Province of British Columbia. All rights reserved. This material is owned by the Government of British Columbia and protected by copyright law. It may not be reproduced or redistributed without the prior written permission of the Province of British Columbia.

**DISCLAIMER AND WARNING**  
The Province of British Columbia makes no representations or warranties regarding the accuracy, merchantability, fitness for a particular purpose, or completeness of any information contained in or otherwise comprising this map. Without limiting the foregoing, you are warned not to use this map for navigational purposes. This map may be generalized and may not reflect current conditions. Uncharted hazards may exist.