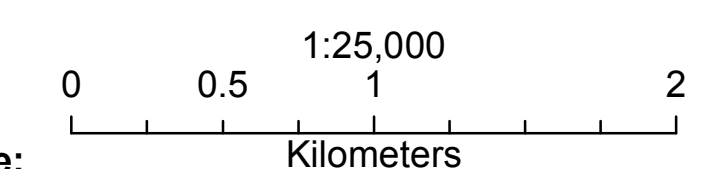


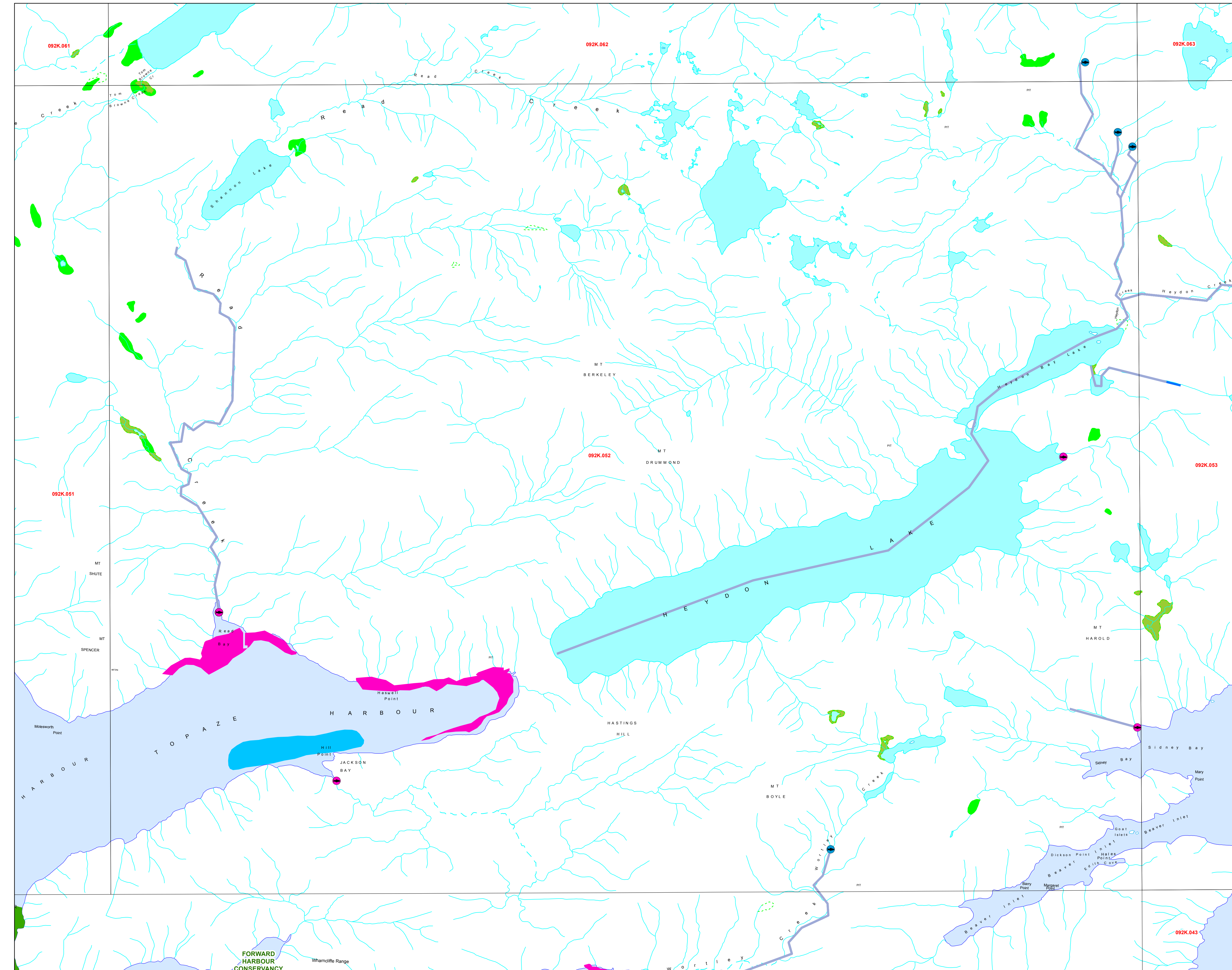
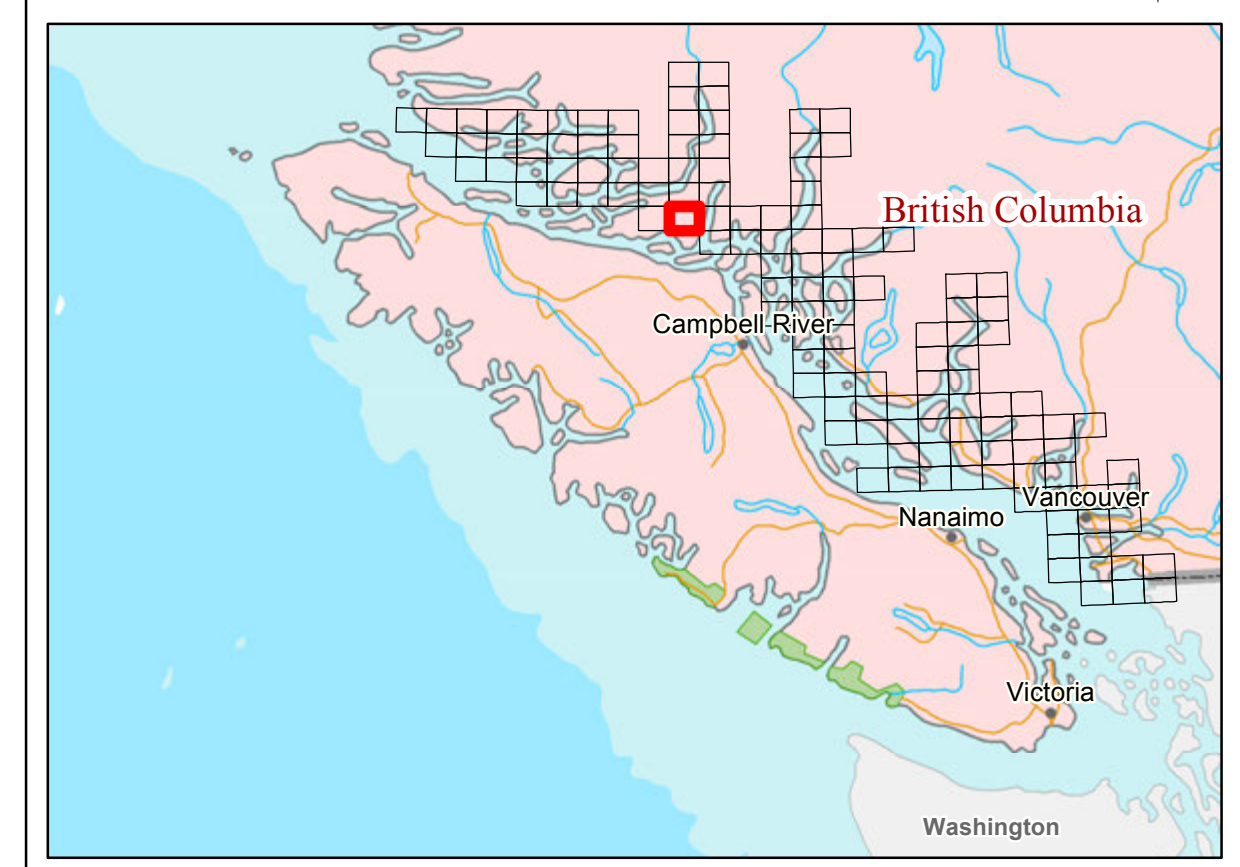
Biological Resources

Legend

-  Bird Colony
-  Fish Observed
-  Mouth Fish Bearing River
-  Harbour Seal Haulout
-  Sealion Haulout
-  Other
-  Salmon
-  Sport
-  Herring Spawn
-  Sponge Reefs
-  Important Estuary Areas
-  Clam Beds
-  Eelgrass
-  Juvenile Salmon Holding Areas
-  Kelp
-  National Park
-  Provincial Park
-  Protected Area
-  Conservancy
-  Ecological Reserve
-  Recreation Area
-  Wildlife Management Area
-  Indian Reserves



Data Source:
 Shoreline Type - Coastal Resource Information Mapping System Shorezone database 2008
 Resource Information - Coastal Resource Information Mapping System, 1998-2000, Updates 2004, 2010
 Base Information Main Map - GeoBC 1:20,000 TRIM Base
 Key Map - GeoBC 1:7,500,000 Base Information



FORWARD HARBOUR CONSERVANCY
 Whamcliffe Range