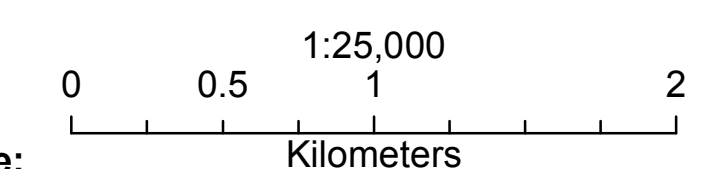


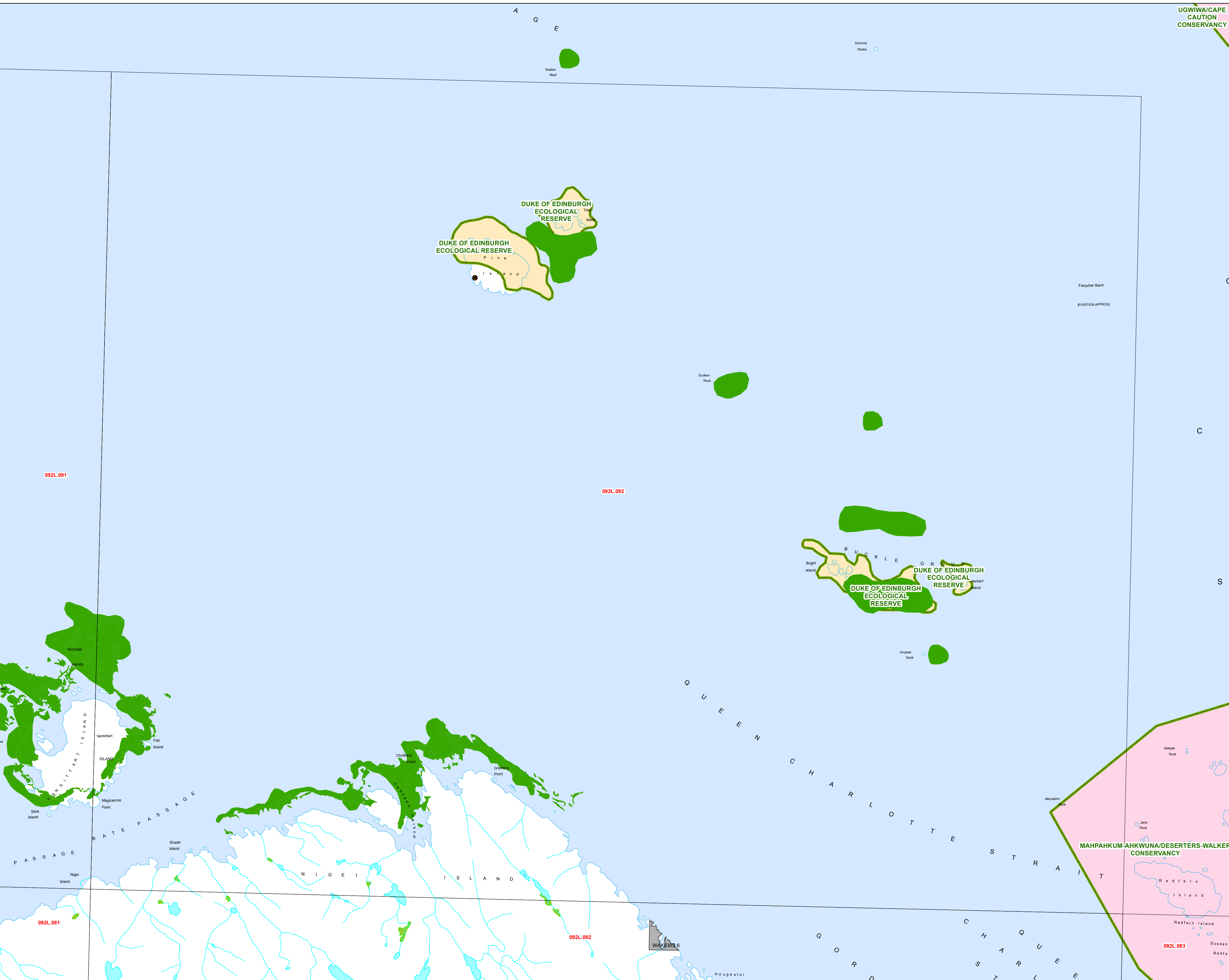
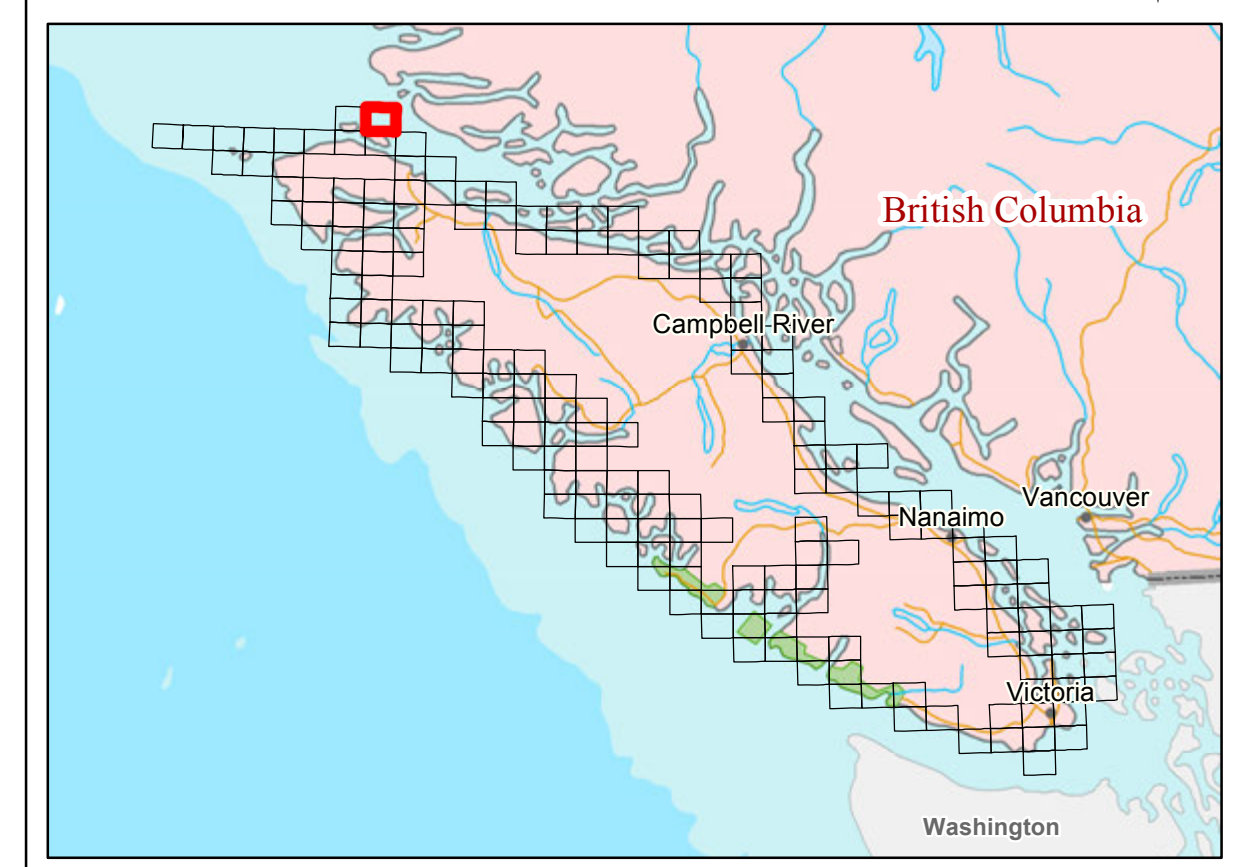
# Biological Resources

## Legend

- Bird Colony
- Fish Observed
- Mouth Fish Bearing River
- Harbour Seal Haulout
- Sealion Haulout
- Other
- Salmon
- Sport
- Herring Spawn
- Sponge Reefs
- Important Estuary Areas
- Clam Beds
- Eelgrass
- Juvenile Salmon Holding Areas
- Kelp
- National Park
- Provincial Park
- Protected Area
- Conservancy
- Ecological Reserve
- Recreation Area
- Wildlife Management Area
- Indian Reserves



**Data Source:**  
 Shoreline Type - Coastal Resource Information Mapping System Shorezone database 2008  
 Resource Information - Coastal Resource Information Mapping System, 1998-2000, Updates 2004, 2010  
 Base Information Main Map - GeoBC 1:20,000 TRIM Base  
 Key Map - GeoBC 1:7,500,000 Base Information



UGWIWA/CAPE CAUTION CONSERVANCY

092L\_091

092L\_092

092L\_081

092L\_082

092L\_083