

Base Mapping and Cadastre

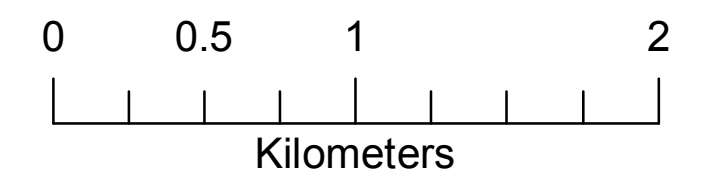
Legend

- National Parks OUTLINE
- Provincial Parks and Protected Areas LABELS
- Sealion Halout
- Harbour Seal Haulout
- Fish Observed
- Bird Nesting Sites

Fish Bearing Waterways

- Other
- Salmon
- Sport
- Herring Spawn *Moderate to Very High Areas*
- Sealion Rafting Areas
- Sea Otter Areas
- Sponge_Reefs
- Indian Reserves
- Important Estuary Areas
- Clam Beds
- Eelgrass
- Juvenile Salmon Holding Areas
- Kelp

1:25,000

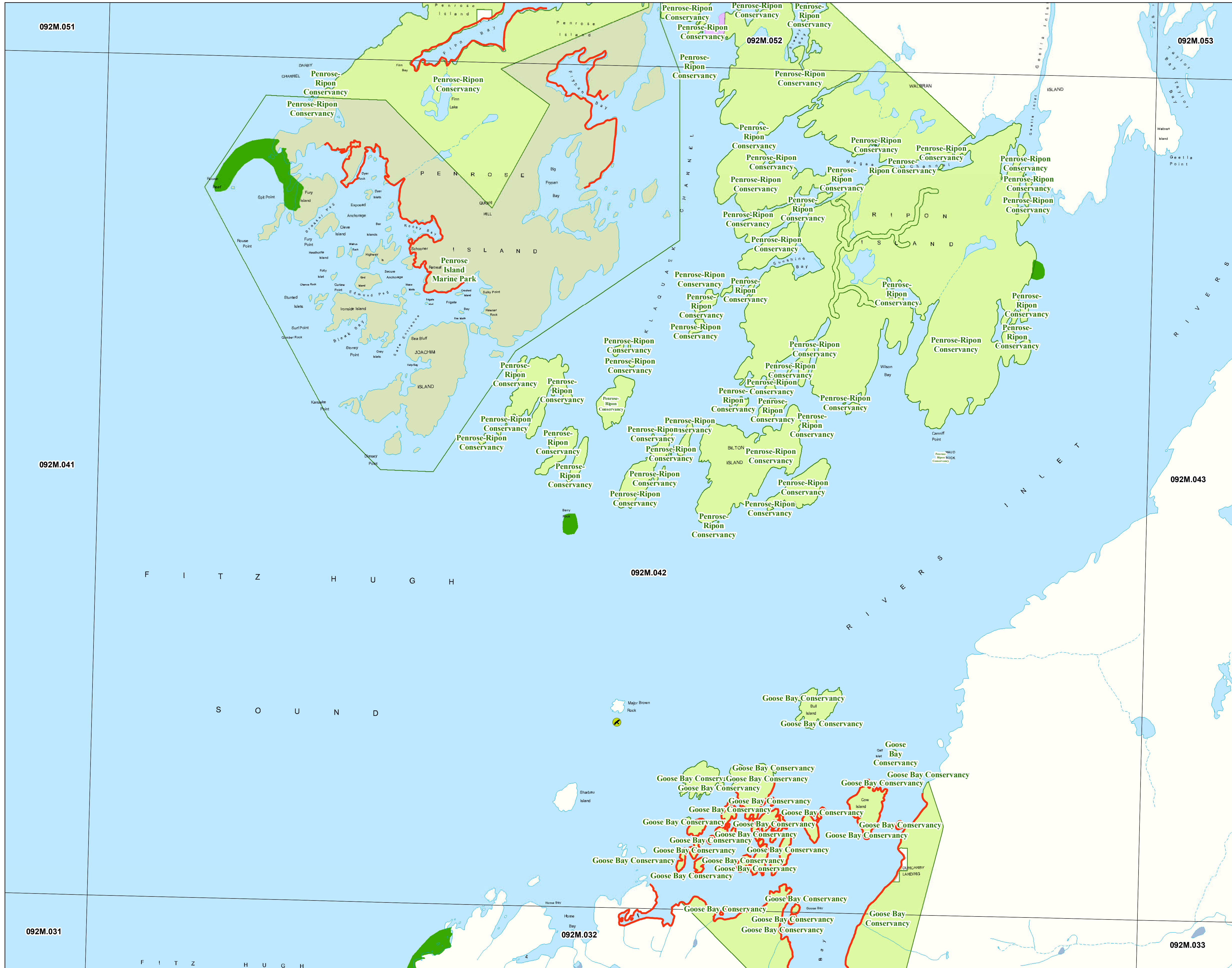
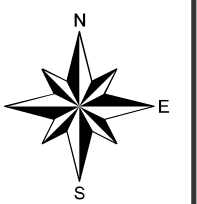


Data Source:

Shoreline Type - ILMB Coastal Resource Information Mapping System Shorezone database 2008

Base Information Main Map - ILMB 1:20,000 TRIM Base

Key Map - ILMB 1:7,500,000 Base Information



092M.051

092M.052

092M.053

092M.041

092M.043

092M.042

092M.031

092M.032

092M.033

F I T Z H U G H

S O U N D

F I T Z H U G H