





Base Mapping and Cadastre

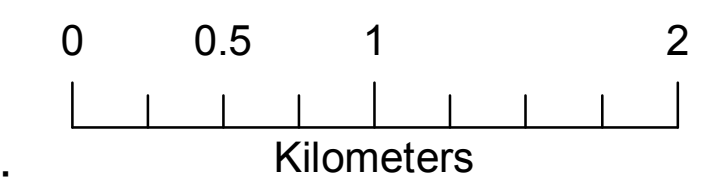
Legend

-  Sealion Halout
-  Harbour Seal Haulout
-  Fish Observed
-  Bird Nesting Sites

Fish Bearing Waterways

-  Other
-  Salmon
-  Sport
-  Herring Spawn *Moderate to Very High Areas*
-  Sealion Rafting Areas
-  Sea Otter Areas
-  Sponge\_Reefs
-  Important Estuary Areas
-  Clam Beds
-  Eelgrass
-  Juvenile Salmon Holding Areas
-  Kelp

1:25,000



Data Source:

Shoreline Type - ILMB Coastal Resource Information Mapping System Shorezone database 2008

Base Information Main Map - ILMB 1:20,000 TRIM Base

Key Map - ILMB 1:7,500,000 Base Information

