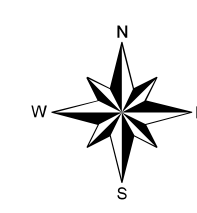
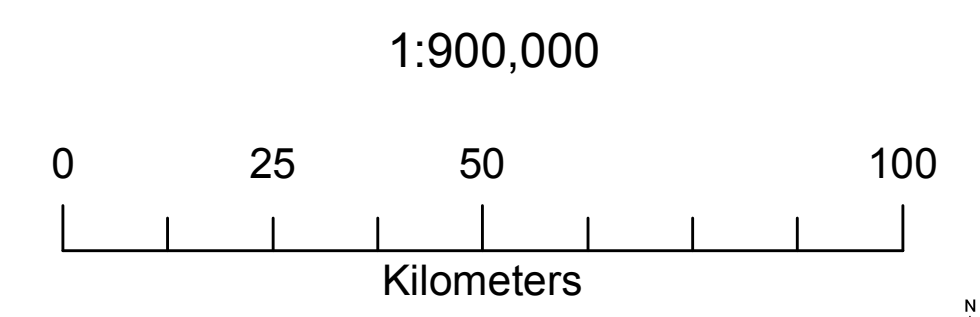




**Legend**

**Relative Importance of areas to the Species.**

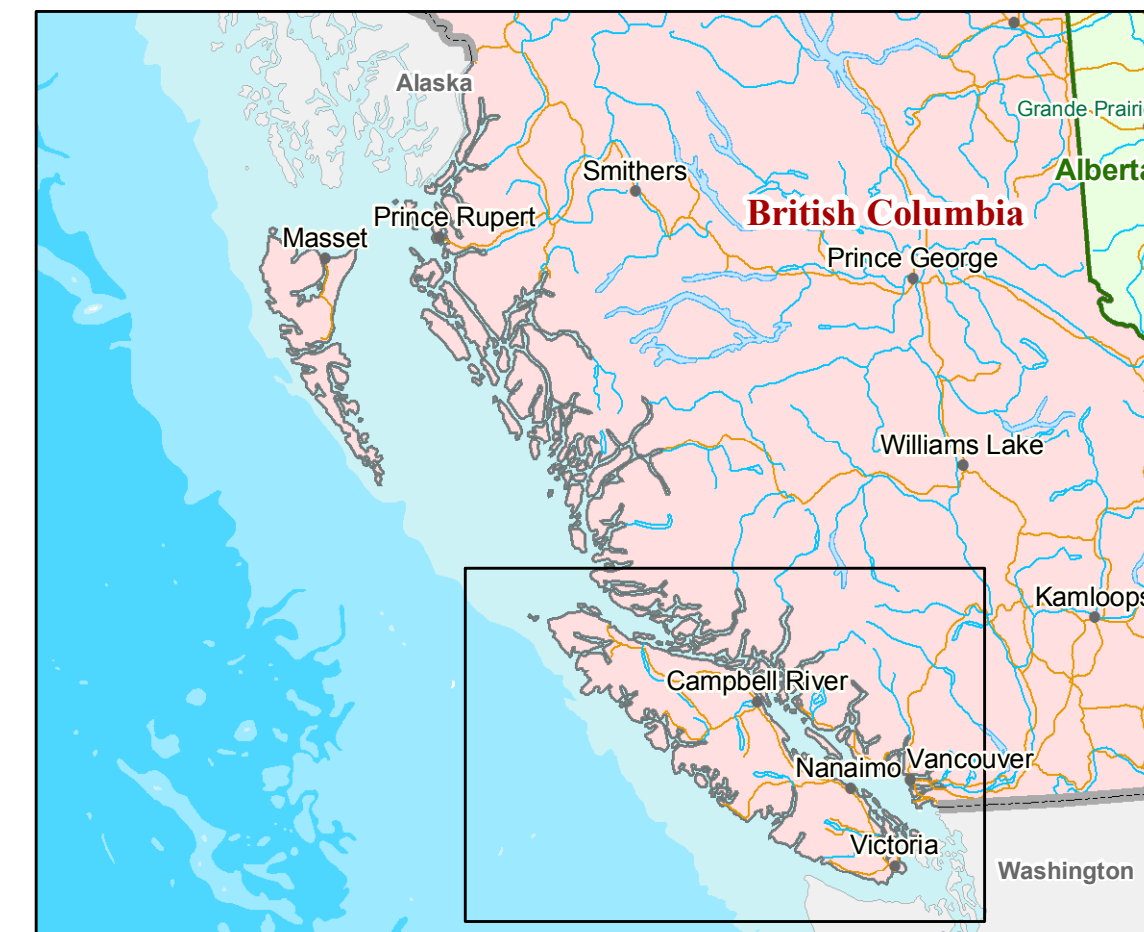
-  Area has a Very Low Importance Use to Species
-  Area has a Low Importance Use to Species
-  Area has a Moderate Importance Use to Species
-  Area has a High Importance Use to Species
-  Area has a Very High Importance Use to Species



**Data Source:**  
 Shoreline Type - ILMB Coastal Resource Information  
 Mapping System Shorezone database 2008

Base Information Main Map - ILMB 1:20,000 TRIM Base

Key Map - ILMB 1:7,500,000 Base Information



**Distribution of Diving Ducks - South**