

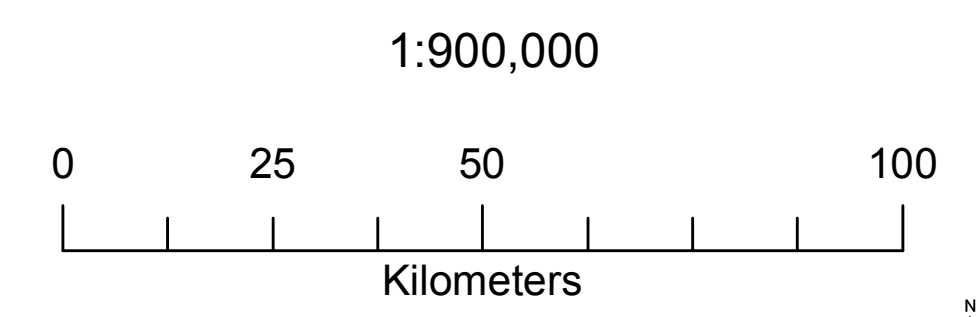


Distribution of Other Waterfowl - South

Legend

Relative Importance of areas to the Species.

-  Area has a Very Low Importance Use to Species
-  Area has a Low Importance Use to Species
-  Area has a Moderate Importance Use to Species
-  Area has a High Importance Use to Species
-  Area has a Very High Importance Use to Species



Data Source:
 Shoreline Type - ILMB Coastal Resource Information Mapping System Shorezone database 2008
 Base Information Main Map - ILMB 1:20,000 TRIM Base
 Key Map - ILMB 1:7,500,000 Base Information

