



















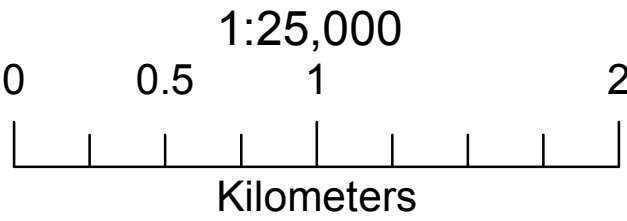


Marine Industry and Economic Resources

-  Parks and Protected Areas
-  Freshwater Finfish
-  Aquaculture Processors
-  Shellfish Hatchery
-  Airport
-  Marine Anchorage
-  Boat Launch
-  Campsite
-  Divesite
-  Ferry Terminal
-  Marine Hazard
-  Kayak Destination
-  Marina
-  Marine Industry
-  Moorage
-  Shipwreck
-  Ferry Route
-  Coastal Cruising Route
-  Submarine Cable/Pipeline
-  Kayak Routes



Data Source:
Shoreline Type - Coastal Resource Information
Mapping System Shorezone database 2008

Base Information Main Map - ILMB 1:20,000 TRIM Base

Coastal Resource Information - various collection dates between 1998 - 2000 with updates in 2004, 2010

Key Map - ILMB 1:7,500,000 Base Information

