

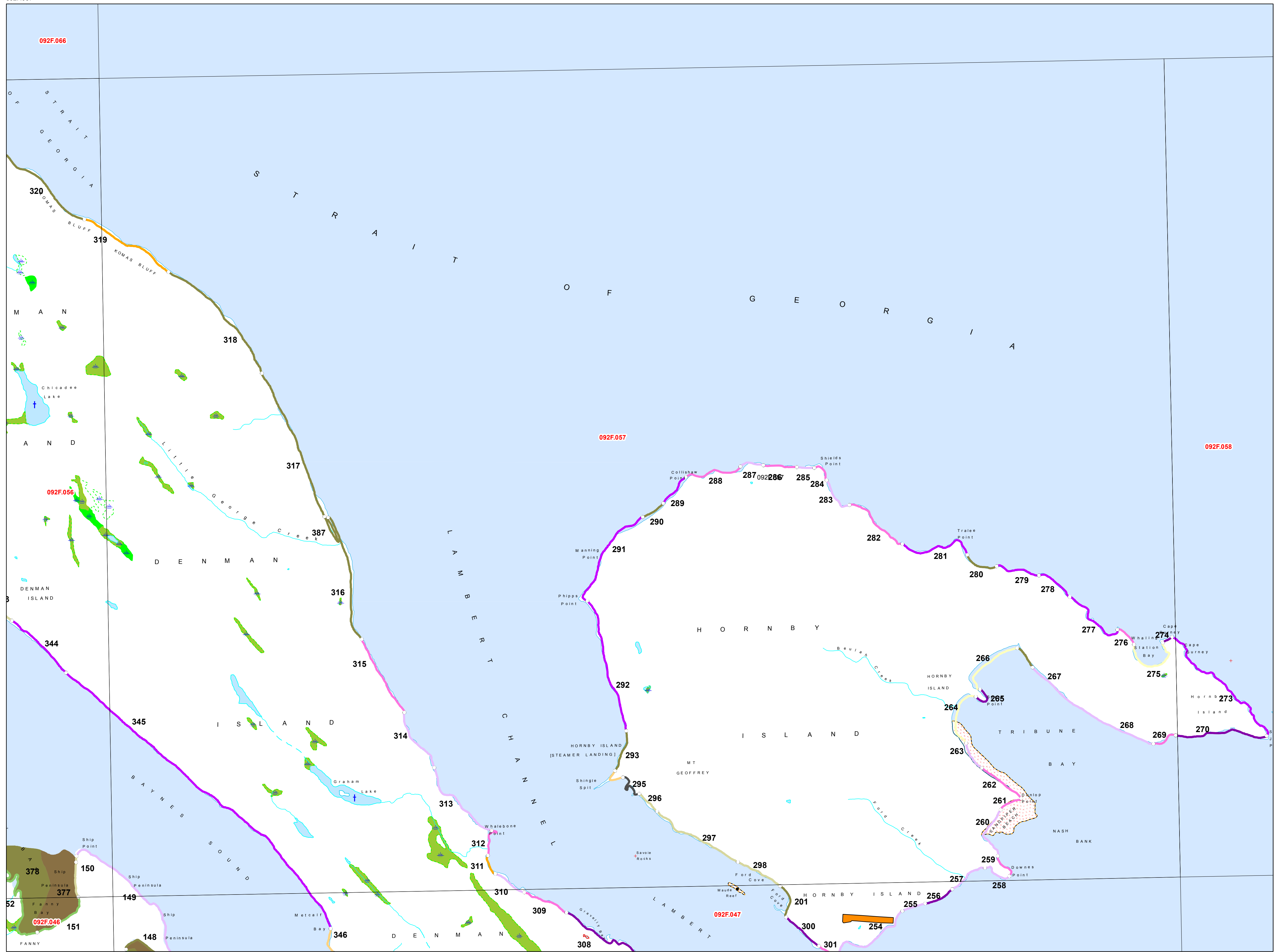
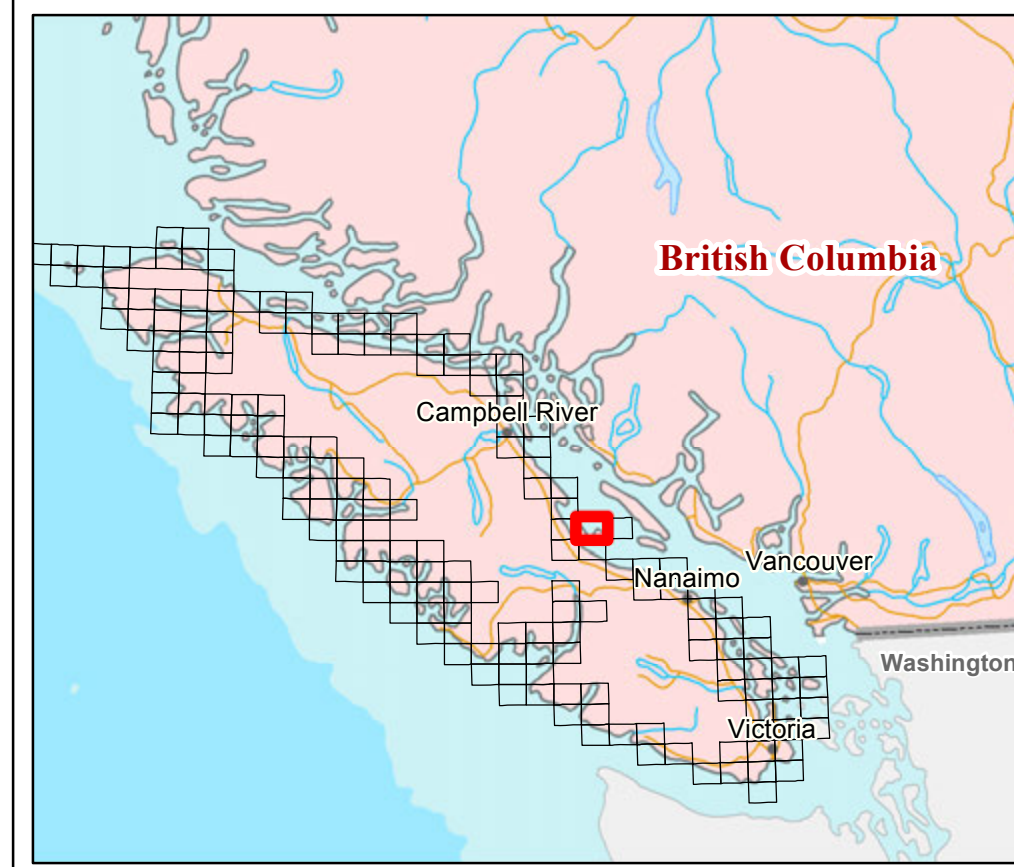
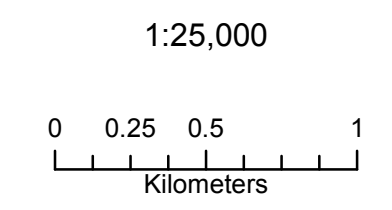
Shoreline Type

Legend

- Unit Break Points
- Shoreline Type**
- Man-made
- Channel
- Estuary, Marsh or Lagoon
- Mud Flat
- Gravel Beach
- Gravel Flat
- Rock Cliff
- Rock Platform
- Rock with Gravel Beach
- Rock with Sand Beach
- Rock, Sand and Gravel Beach
- Sand Beach
- Sand Flat
- Sand and Gravel Beach
- Sand and Gravel Flat
- Boundary (International)
- Boundary (Interprovincial)

Data Source:
 Shoreline Type
 GeoBC Coastal Resource Shorezone Database, 2008

Base Information
 1:20,000 GeoBC Terrain Resource Information Management (TRIM) Database



092F.066

092F.057

092F.058

092F.056

092F.047

092F.046