



Shoreline Type

- Legend**
- 

Unit Break Points
- Shoreline Type**
- 

Man-made
- 

Channel
- 

Estuary, Marsh or Lagoon
- 

Mud Flat
- 

Gravel Beach
- 

Gravel Flat
- 

Rock Cliff
- 


Rock Platform
- 


Rock with Gravel Beach
- 

Rock with Sand Beach
- 


Rock, Sand and Gravel Beach
- 

Sand Beach
- 

Sand Flat
- 

Sand and Gravel Beach
- 

Sand and Gravel Flat
- 

Boundary (International)
- 

Boundary (Interprovincial)

Data Source:
Shoreline Type
GeoBC Coastal Resource Shorezone Database, 2008

Base Information
1:20,000 GeoBC Terrain Resource Information Management (TRIM) Database

