

Shoreline Type

Legend

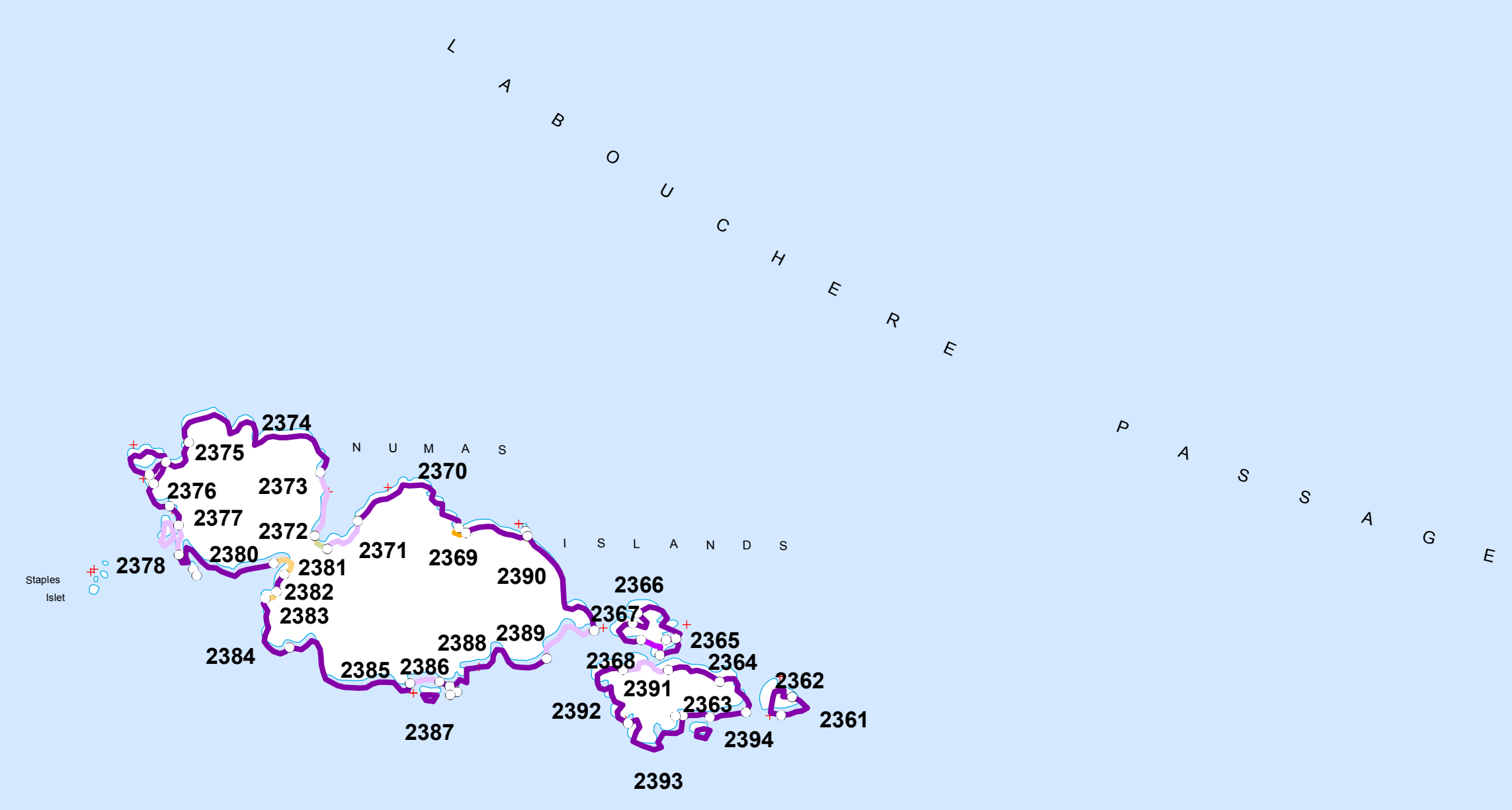
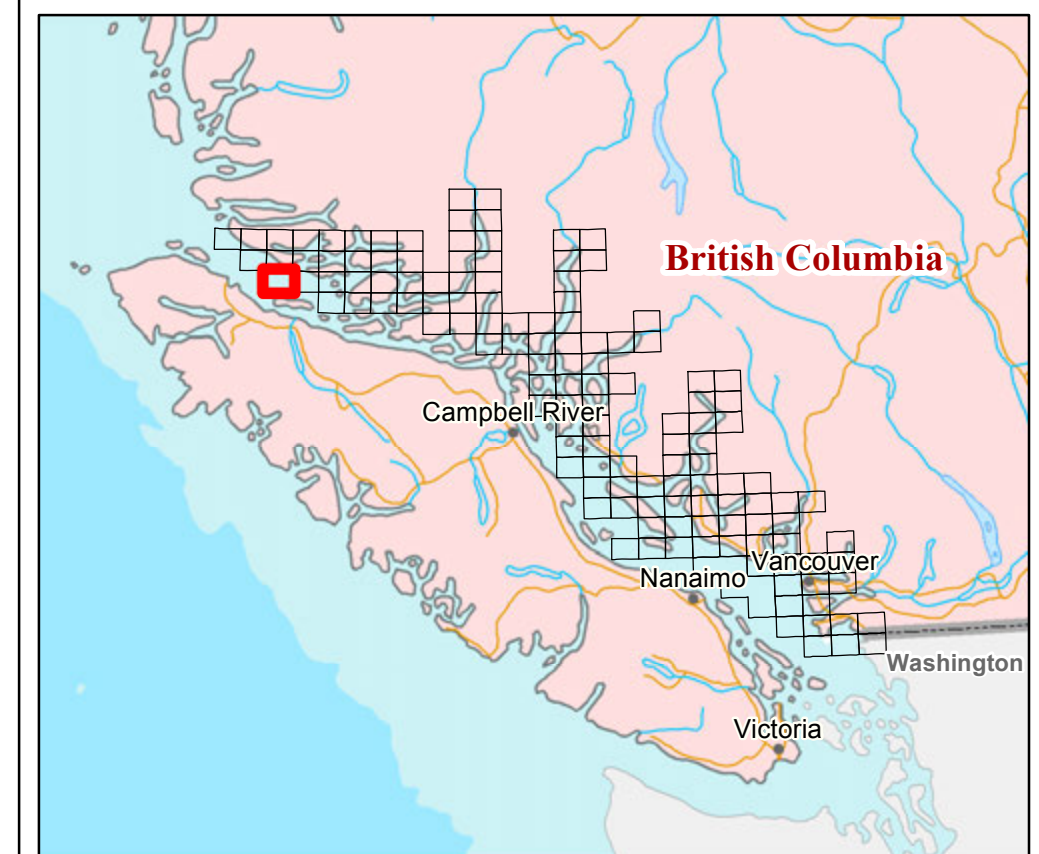
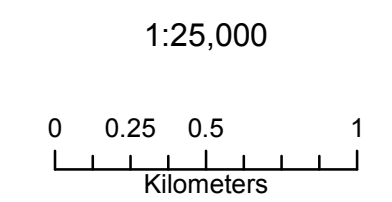
○ Unit Break Points

Shoreline Type

- Man-made
- Channel
- Estuary, Marsh or Lagoon
- Mud Flat
- Gravel Beach
- Gravel Flat
- Rock Cliff
- Rock Platform
- Rock with Gravel Beach
- Rock with Sand Beach
- Rock, Sand and Gravel Beach
- Sand Beach
- Sand Flat
- Sand and Gravel Beach
- Sand and Gravel Flat
- Boundary (International)
- Boundary (Interprovincial)

Data Source:
 Shoreline Type
 GeoBC Coastal Resource Shorezone Database, 2008

Base Information
 1:20,000 GeoBC Terrain Resource Information Management (TRIM) Database



Q U E E N

C H A R L O T T E

S T R A I T

P A S S A G E

K A B O U C H E R E

P A S S A G E

092L.075

092L.076